
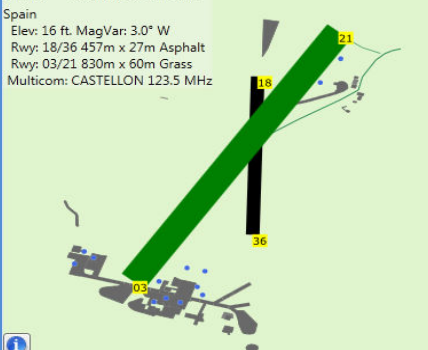
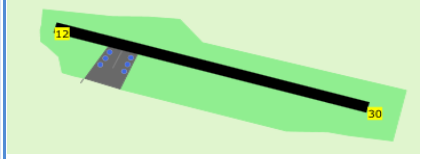


| Flight nº: VFR046 | | Departure: LECN | | | | Dest: LECN | | | | Altern | | LERE | | Callsign: AHS484D | | |
|---------------------------|--------------------------|---|-----|----------|----------|------------|---------|---------|-------------|----------|------------------|--------------------|------------|-------------------|------------------|------------|
| | | <div></div> | | | | | | | | | Gal/h | Total Distac. | | Total Time | Time Off | Total Fuel |
| | | | | | | | | | | | 7.9 | 73.8 | | 0:44:40 | 10:00:00 | 5.8 |
| Waypoint | VOR Freq/ID Radial | True Course | IAS | Wind Dir | Wind Sp. | Wind Corr | Mag Var | Var W/E | Mag Heading | Altitude | This leg Left | GS Est. GS Real | ETE ATE | ETA ATA | This leg Left | |
| LECN | | 047 | 085 | 000 | 00 | 047 | 0 | w | 047 | 1000 | 7.3 | 87 | 05:00 | 10:05:00 | 0.7 | |
| LECN-N Oropesa | CTN/117.05 164° | 016 | 090 | 000 | 00 | 016 | 0 | w | 016 | 3500 | 66.5 | | | | | |
| Torreblanca (1) | CTN/117.05 091° | 266 | 100 | 000 | 00 | 266 | 0 | w | 266 | 4500 | 8.3 | 96 | 05:20 | 10:10:20 | 0.7 | |
| Planta de hormigón | CTN/117.05 264° | 235 | 100 | 000 | 00 | 235 | 0 | w | 235 | 4500 | 58.2 | | | | | |
| Figueroles | CTN/117.05 249° | 180 | 100 | 000 | 00 | 180 | 0 | w | 180 | 2500 | 12.6 | 109 | 07:00 | 10:17:20 | 0.9 | |
| Embalse de Sitjar (2) | CTN/117.05 232° | 180 | 100 | 000 | 00 | 180 | 0 | w | 180 | 2500 | 45.6 | | | | | |
| La Vall d'Uxió | CTN/117.05 213° | 110 | 100 | 000 | 00 | 110 | 0 | w | 110 | 1500 | 8.8 | 109 | 05:00 | 10:22:20 | 0.6 | |
| El Grao | CTN/117.05 203° | 036 | 100 | 000 | 00 | 036 | 0 | w | 036 | 1000 | 36.8 | | | | | |
| LECN-S Puerto de Burriana | CTN/117.05 200° | 028 | 090 | 000 | 00 | 028 | 0 | w | 028 | 10 | 6.2 | 105 | 03:40 | 10:26:00 | 0.5 | |
| LECN | | | | | | | | | | | 11.4 | 105 | 06:40 | 10:32:40 | 0.9 | |
| | | | | | | | | | | | 19.2 | | | | | |
| | | | | | | | | | | | 4.9 | 103 | 03:00 | 10:35:40 | 0.4 | |
| | | | | | | | | | | | 14.3 | | | | | |
| | | | | | | | | | | | 4.8 | 102 | 02:40 | 10:38:20 | 0.4 | |
| | | | | | | | | | | | 9.5 | | | | | |
| | | | | | | | | | | | 9.5 | 90 | 06:20 | 10:44:40 | 0.8 | |
| | | | | | | | | | | | 0.0 | | | | | |

| | | | | | | | | |
|--------------------------|---|------------------------|-------------------|--------------------|---------------|-------------------------|----------|------------|
| Flight nº: VFR046 | | Departure: LECN | Dest: LECN | Altern LERE | | Callsign AHS484D | | |
| VOR |  | | | Gal/h | Total Distac. | Total Time | Time Off | Total Fuel |
| | | | | 7.9 | 58.3 | 0:35:40 | 16:00:00 | 4.7 |

| Waypoint | VOR Freq/ID Radial | True Course | IAS | Wind Dir | Wind Sp. | Wind Corr | Mag Var | Var W/E | Mag Heading | Altitude | This leg Left | GS Est. | ETE | ETA | This leg Left |
|----------|--------------------|-------------|-----|----------|----------|-----------|---------|---------|-------------|----------|---------------|---------|-------|----------|---------------|
| LECN | | 237 | 090 | 000 | 00 | 237 | 0 | w | 237 | 4500 | 58.3 | 98 | 35:40 | 16:35:40 | 4.7 |
| LERE | | | | | | | | | | | 0.0 | | | | |
| | | | | | | | | | | | | | | | |
| | | | | | | | | | | | | | | | |
| | | | | | | | | | | | | | | | |
| | | | | | | | | | | | | | | | |
| | | | | | | | | | | | | | | | |
| | | | | | | | | | | | | | | | |
| | | | | | | | | | | | | | | | |
| | | | | | | | | | | | | | | | |
| | | | | | | | | | | | | | | | |
| | | | | | | | | | | | | | | | |
| | | | | | | | | | | | | | | | |
| | | | | | | | | | | | | | | | |
| | | | | | | | | | | | | | | | |
| | | | | | | | | | | | | | | | |
| | | | | | | | | | | | | | | | |
| | | | | | | | | | | | | | | | |
| | | | | | | | | | | | | | | | |
| | | | | | | | | | | | | | | | |
| | | | | | | | | | | | | | | | |

| | | | | | |
|--|------|------------------------|--|------|---------|
| Departure | LECN | Aeródromo de Castellón | Alternative | LERE | Requena |
| LECN - Castellon De La Plana Spain Elev: 16 ft. MagVar: 3.0° W Rwy: 18/36 457m x 27m Asphalt Rwy: 03/21 830m x 60m Grass Multicom: CASTELLON 123.5 MHz | | | LERE - Requena Spain Elev: 2329 ft. MagVar: 0.0° W Rwy: 12/30 900m x 40m Asphalt ATIS: ATIS VLC 121.75 MHz Approach: Aproximacion VLC 120.1 MHz Tower: Torre LERE 123.5 MHz | | |
|  | | |  | | |
| Frecuencias | | | Frecuencias | | |
| WX | | GND | WX | | GND |
| TWR | | | TWR | | |

Cortar por la línea de puntos y colocar en el

VFR046 Castellon De La Plana a Castellon De La Plana

